




# **Digimap for Schools**







**AT HOME...**

## **Map symbols crossword**

# Crossword

- Test your knowledge of OS Explorer map symbols. Use the picture clues to fill in the crossword.
- No printer? [Fill in the answers here](#)....you'll find word clues there instead of pictures!



Across		Down	
1	Sch	2	
4		3	
5		4	
6			










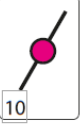

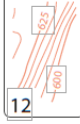
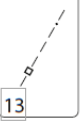




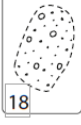



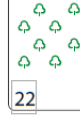
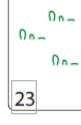






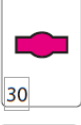





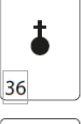
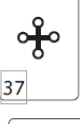








# List of symbols

You'll find all the symbols shown in 2 images below. These are the symbols on OS Explorer maps.

## Symbols image 1

OS EXPLORER FLASHCARDS












Index 1 to 45

					<ol style="list-style-type: none"> <li>1 Recreational path</li> <li>2 Other route with public access</li> <li>3 Footpath</li> <li>4 Bridleway</li> <li>5 Byway open to all traffic</li> <li>6 Restricted byway</li> <li>7 Motorway</li> <li>8 A road</li> <li>9 Level crossing</li> </ol>
					
					
					
					
					
					
					
					

# Symbols image 2

**OS EXPLORER FLASHCARDS**

Index 46 to 90

 46	 47	 48	 49	 50	46 Emergency phone 47 Recreation, leisure or sports centre 48 Picnic site 49 World Heritage centre or area 50 Garden or arboretum 51 Nature reserve 52 Horse riding 53 Historic Scotland 54 National Trust 55 English Heritage 56 Welsh Heritage (CADW) 57 Other tourist feature 58 Visitor centre 59 Toilets 60 Country park 61 Water activities (board) 62 Water activities (paddle) 63 Water activities (powered) 64 Water activities (sailing) 65 Watersports centre (multi-activity) 66 Boat hire 67 Public house 68 Slipway 69 Preserved railway 70 Theme park 71 Walk or trail 72 Mountain bike trail 73 Bike hire 74 Cycle trail 75 Heritage centre 76 Museum 77 Art gallery 78 Castle 79 Historic house 80 Abbey or cathedral 81 Fishing 82 Craft centre 83 School 84 Police station 85 Monument 86 Boundary stone 87 Footbridge 88 Post Office 89 Normal Tidal Limit 90 Well, Spring
 51	 52	 53	 54	 55	
 56	 57	 58	 59	 60	
 61	 62	 63	 64	 65	
 66	 67	 68	 69	 70	
 71	 72	 73	 74	 75	
 76	 77	 78	 79	 80	
 81	 82	 83	 84	 85	
 86	 87	 88	 89	 90	

# Answers!

	<sup>1</sup> S	C	H	O	O	<sup>2</sup> L			<sup>3</sup> M	
						I			O	
<sup>4</sup> P	A	R	K	I	N	G			T	
I						H			O	
C			<sup>5</sup> C	O	N	T	O	U	R	S
N						H			W	
I						O			A	
C						U			Y	
						S				
			<sup>6</sup> M	U	S	E	U	M		