

Digimap for Schools

AT HOME...

**Map symbol
match**


What's it about?

Introduction

We created 3 games where you match the Ordnance Survey Explorer map symbol to its name. We've provided a full list of the symbols on the next two pages.

- Just select any game below and it will open.
- Drag the symbol under the Symbol Column.
- Drag the name under the Label column.

If you're right, the background will change colour!



Games links

- [Road, rails and paths symbols](#)
- [Tourist and Leisure map symbols](#)
- [Other map symbols](#)





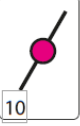





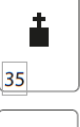

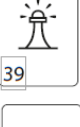

List of symbols

You'll find all the symbols shown in 2 images below. These are the symbols on OS Explorer maps.

Symbols image 1

OS EXPLORER FLASHCARDS

Index 1 to 45

					<ul style="list-style-type: none"> 1 Recreational path 2 Other route with public access 3 Footpath 4 Bridleway 5 Byway open to all traffic 6 Restricted byway 7 Motorway 8 A road 9 Level crossing
					<ul style="list-style-type: none"> 10 Railway station 11 National Park boundary 12 Contours (5m interval) 13 Electricity transmission line 14 County boundary 15 Cliff 16 Scree 17 Quarry 18 Spoil heap 19 Access land 20 Coniferous wood 21 Non-coniferous wood 22 Orchard 23 Scrub 24 Bracken, heath or rough grassland 25 Marsh, reeds or saltings 26 Shingle 27 Mud 28 Bunkhouse, camping barn or other hostel 29 Youth hostel 30 Bus station 31 Mast 32 Windmill 33 Wind turbine 34 Place of worship 35 " - with tower 36 " - with spire or dome 37 Site of antiquity 38 Site of battle 39 Lighthouse 40 Solar farm 41 Camping and caravan site 42 Viewpoint (180°) 43 Parking 44 Information centre (seasonal) 45 Public phone
					
					
					
					
					
					
					

OS EXPLORER FLASHCARDS

Index 46 to 90



- 46 Emergency phone
- 47 Recreation, leisure or sports centre
- 48 Picnic site
- 49 World Heritage centre or area
- 50 Garden or arboretum
- 51 Nature reserve
- 52 Horse riding
- 53 Historic Scotland
- 54 National Trust
- 55 English Heritage
- 56 Welsh Heritage (CADW)
- 57 Other tourist feature
- 58 Visitor centre
- 59 Toilets
- 60 Country park
- 61 Water activities (board)
- 62 Water activities (paddle)
- 63 Water activities (powered)
- 64 Water activities (sailing)
- 65 Watersports centre (multi-activity)
- 66 Boat hire
- 67 Public house
- 68 Slipway
- 69 Preserved railway
- 70 Theme park
- 71 Walk or trail
- 72 Mountain bike trail
- 73 Bike hire
- 74 Cycle trail
- 75 Heritage centre
- 76 Museum
- 77 Art gallery
- 78 Castle
- 79 Historic house
- 80 Abbey or cathedral
- 81 Fishing
- 82 Craft centre
- 83 School
- 84 Police station
- 85 Monument
- 86 Boundary stone
- 87 Footbridge
- 88 Post Office
- 89 Normal Tidal Limit
- 90 Well, Spring

Copyright

©EDINA at the University of Edinburgh 2020

This work is licensed under a Creative Commons Attribution Non-Commercial Licence



Acknowledgements

© CollinsBartholomew Ltd (2019) FOR SCHOOLS USE ONLY

© Crown copyright and database rights 2020 Ordnance Survey (100025252). FOR SCHOOLS USE ONLY.

Aerial photography © Getmapping plc. Contains OS data. FOR SCHOOLS USE ONLY.

Historic mapping courtesy of the National Library of Scotland. FOR SCHOOLS USE ONLY.